



NOT FOR CONSTRUCTION PRELIMINARY PLANS

NO.	DATE	DESCRIPTION	BY	CK'D

TOWN OF BRISTOL, VERMONT
 PO BOX 249
 BRISTOL, VT 05443

BRISTOL, VERMONT
 MAIN STREET LIGHTING AND SIDEWALK IMPROVEMENTS

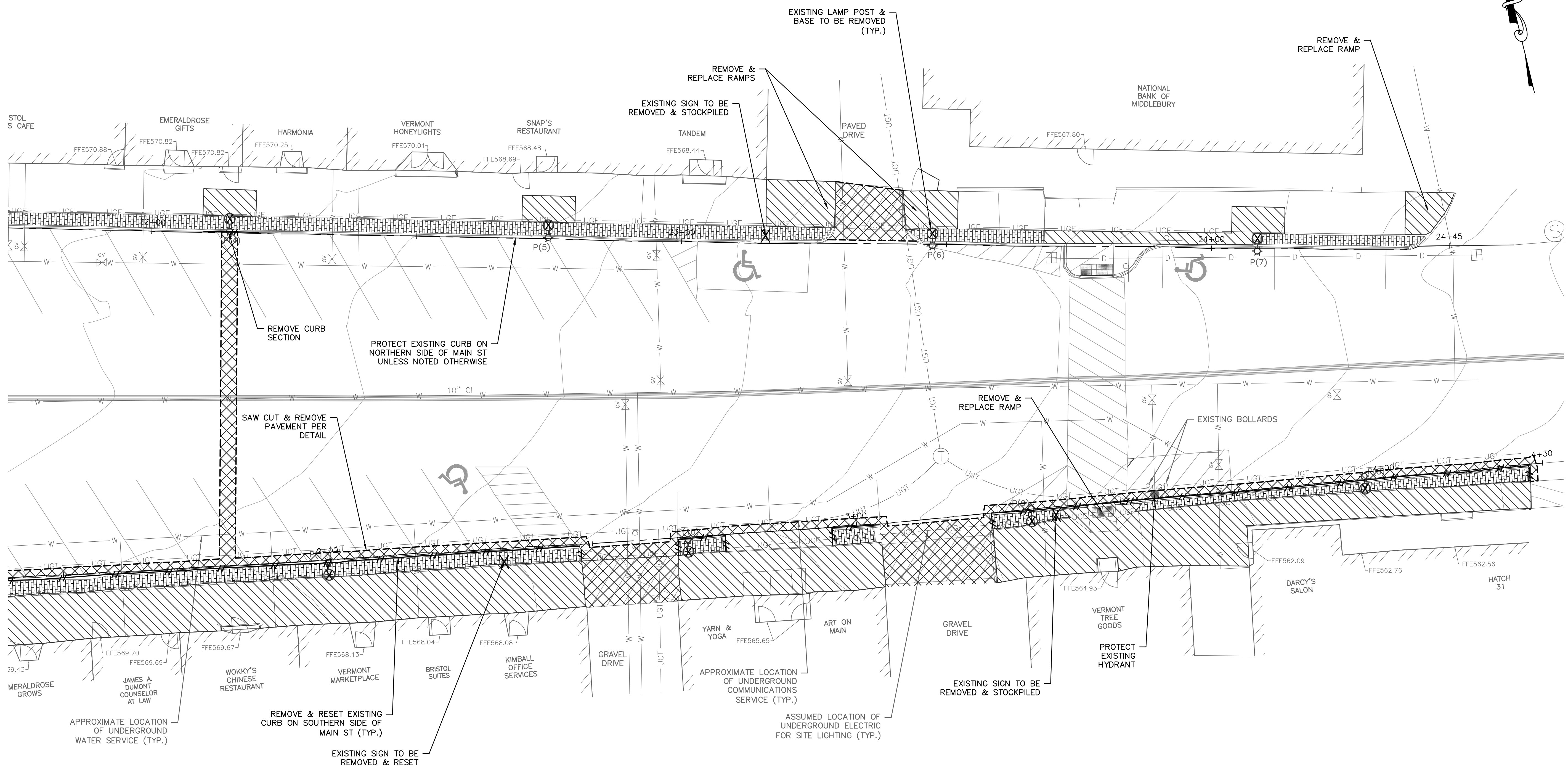
SHEET TITLE
 EXISTING CONDITIONS & DEMOLITION PLAN

ALTERNATIVE C

DRAWN BY	DATE
GJO	5.10.2019
CHECKED BY	D&K PROJECT #
MAM	425097
PROJ. ENG.	D&K ARCHIVE #

SHEET NUMBER

C3

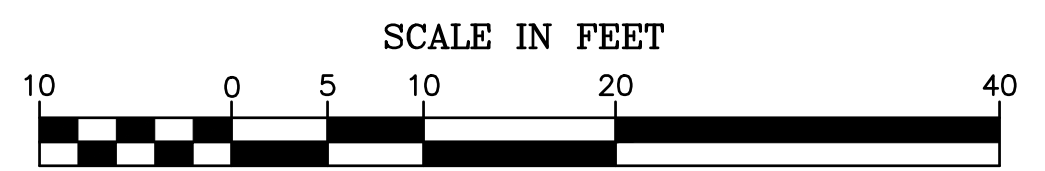


LEGEND

- LIMITS OF PAVERS TO BE REMOVED
- LIMITS OF CONCRETE SIDEWALK TO BE REMOVED
- LIMITS OF PAVEMENT TO BE REMOVED

NOTES:

1. TOPO SURVEY COMPLETED BY DUBOIS & KING, INC. ON 10/11/2018 AND 4/2/2019.
2. UNDERGROUND UTILITIES ARE BASED ON GREEN MOUNTAIN ENGINEERING SEWER IMPROVEMENT PLANS DATED 7/13/1992 AND STANTEC PLANS DATED 4/29/2014. THE CONTRACTOR IS TO VERIFY THE LOCATION OF ALL UNDERGROUND UTILITIES PRIOR TO EXCAVATION.
3. REMOVAL OF CONCRETE SIDEWALK AND PAVEMENT SHALL BE PAID FOR UNDER ITEM 203.15, ASSOCIATED SAWCUTTING SHALL BE INCIDENTAL TO ITEM 203.15.
4. THE TOWN SHALL HAVE FIRST RIGHT OF REFUSAL FOR ALL DEMOLISHED ITEMS, INCLUDING, BUT NOT LIMITED TO: EXISTING LIGHT POLES, BRICK PAVERS, AND GRANITE CURB.



I:\A\425097 Bristol Main St Lighting & Sidewalk Drawings\DWG\425097_Demo.dwg 5/10/2019 12:24 PM



**NOT FOR
CONSTRUCTION
PRELIMINARY
PLANS**

NO.	DATE	DESCRIPTION	BY	CK'D

TOWN OF BRISTOL,
VERMONT

PO BOX 249
BRISTOL, VT
05443

BRISTOL, VERMONT
MAIN STREET
LIGHTING AND
SIDEWALK
IMPROVEMENTS

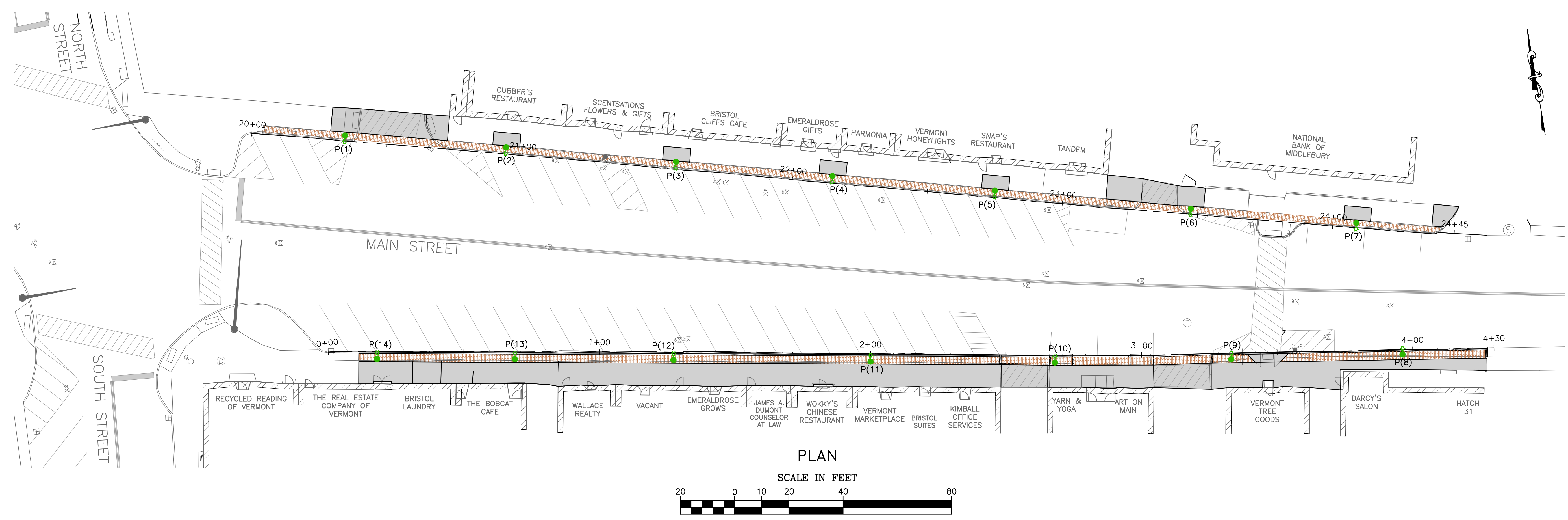
SHEET TITLE
MAIN STREET
ALIGNMENTS &
PROFILES

ALTERNATIVE C

DRAWN BY	DATE
GJO	5.10.2019
CHECKED BY	D&K PROJECT #
MAM	425097
PROJ. ENG.	D&K ARCHIVE #

SHEET NUMBER

C4



I:\A\425097 Bristol Main St Lighting & Sidewalk Drawings\DWG\Cover\425097_DATA_Cover.dwg 5/10/2019 12:27 PM